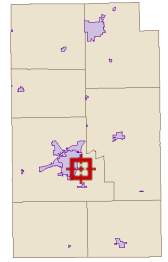







**Overview**



**Legend**

-  City Limits
-  Political Township
-  Parcel Acreage
-  Parcels
-  Road Centerlines

<b>Parcel ID</b>	85-14-59-100-004.000-007	<b>Alternate ID</b>	n/a	<b>Owner Address</b>	GRIZZLE LARRY & TAMMY
<b>Sec/Twp/Rng</b>	19-27-06	<b>Class</b>	Res-1-Family 0 - 9.99 acres		662 W 250 S
<b>Property Address</b>	662 W 250 S WABASH	<b>Acreage</b>	8.36		WABASH, IN 46992
<b>District</b>	NOBLE TOWNSHIP				
<b>Brief Tax Description</b>	PT MID PT N1/2 FR NE1/4 RES 19 27-6 8.36AC				
	<i>(Note: Not to be used on legal documents)</i>				

Date created: 3/14/2018  
 Last Data Uploaded: 3/13/2018 8:45:25 PM