





































Soil Map—Fulton County, Ohio



Soil Map—Fulton County, Ohio

MAP LEGEND

- | | |
|--|---|
|  Area of Interest (AOI) |  Spoil Area |
| Soils |  Stony Spot |
|  Soil Map Unit Polygons |  Very Stony Spot |
|  Soil Map Unit Lines |  Wet Spot |
|  Soil Map Unit Points |  Other |
| Special Point Features |  Special Line Features |
|  Blowout | Water Features |
|  Borrow Pit |  Streams and Canals |
|  Clay Spot | Transportation |
|  Closed Depression |  Rails |
|  Gravel Pit |  Interstate Highways |
|  Gravelly Spot |  US Routes |
|  Landfill |  Major Roads |
|  Lava Flow |  Local Roads |
|  Marsh or swamp | Background |
|  Mine or Quarry |  Aerial Photography |
|  Miscellaneous Water | |
|  Perennial Water | |
|  Rock Outcrop | |
|  Saline Spot | |
|  Sandy Spot | |
|  Severely Eroded Spot | |
|  Sinkhole | |
|  Slide or Slip | |
|  Sodic Spot | |

MAP INFORMATION

The soil surveys that comprise your AOI were mapped at 1:15,800.

Warning: Soil Map may not be valid at this scale.

Enlargement of maps beyond the scale of mapping can cause misunderstanding of the detail of mapping and accuracy of soil line placement. The maps do not show the small areas of contrasting soils that could have been shown at a more detailed scale.

Please rely on the bar scale on each map sheet for map measurements.

Source of Map: Natural Resources Conservation Service
 Web Soil Survey URL:
 Coordinate System: Web Mercator (EPSG:3857)

Maps from the Web Soil Survey are based on the Web Mercator projection, which preserves direction and shape but distorts distance and area. A projection that preserves area, such as the Albers equal-area conic projection, should be used if more accurate calculations of distance or area are required.

This product is generated from the USDA-NRCS certified data as of the version date(s) listed below.

Soil Survey Area: Fulton County, Ohio
 Survey Area Data: Version 18, Sep 16, 2019

Soil map units are labeled (as space allows) for map scales 1:50,000 or larger.

Date(s) aerial images were photographed: Oct 5, 2011—Mar 21, 2012

The orthophoto or other base map on which the soil lines were compiled and digitized probably differs from the background imagery displayed on these maps. As a result, some minor shifting of map unit boundaries may be evident.

Map Unit Legend

Map Unit Symbol	Map Unit Name	Acres in AOI	Percent of AOI
CoB	Colonie fine sand, 1 to 6 percent slopes	14.4	12.1%
GaB	Galen loamy fine sand, 1 to 6 percent slopes	35.1	29.4%
Gr	Granby loamy fine sand	46.1	38.5%
OtB	Ottokee fine sand, 0 to 6 percent slopes	22.4	18.7%
TdA	Tedrow loamy fine sand, 0 to 3 percent slopes	1.6	1.3%
Totals for Area of Interest		119.6	100.0%