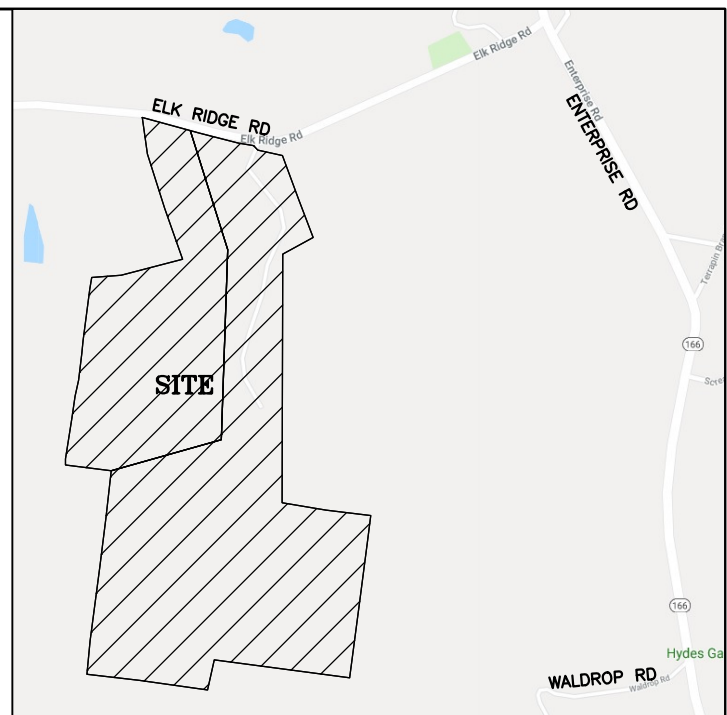


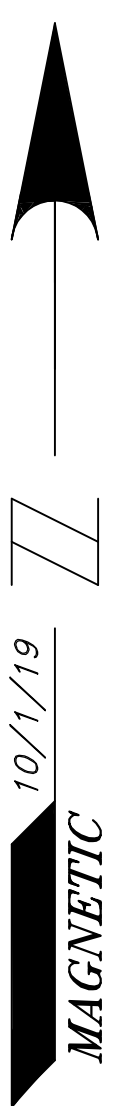
CARROLL LAND SURVEYING  
 495 EAST MAIN STREET, SUITE 1  
 HOHENWALD, TN 38462  
 PHONE: (931)796-1654  
 FAX: (931)796-1651  
 EMAIL: csurvey@bellsouth.net

LINE	BEARING	DISTANCE
L1	N 03°54'09" E	42.85'
L2	N 10°33'34" E	282.57'
L3	N 10°40'08" E	154.10'
L4	N 14°21'38" E	110.60'
L5	N 09°11'10" E	186.29'
L6	N 07°06'33" E	89.61'
L7	N 09°32'50" E	357.29'
L8	N 10°52'00" E	81.13'
L9	N 87°40'15" E	202.52'
L10	S 42°21'05" E	42.90'
L11	S 75°37'39" E	173.43'
L12	S 09°12'08" W	193.51'
L13	S 72°41'54" E	65.08'
L14	S 73°22'04" E	274.94'
L15	S 78°48'00" E	107.33'



### LEGEND

- ▲ = AXLE
- ⊠ = PLASTIC STAKE FOUND
- ⊞ = WOOD FENCE POST
- ⊙ = UTILITY POLE
- ⊞ = STEEL FENCE POST
- = TREE
- ⊕ = IRON PIN SET



**ELK RIDGE ROAD 50' R.O.W.**

P.O.B. (TRACT 1)  
 PASS IPS AT 226.43'

P.O.B. (TRACT 2)  
 PASS UP AT 29.52'  
 PASS UP AT 830.38'

POWER LINE  
 PASS UP AT 29.52'

RODOLFO TERRAZAS ETUX  
 RECORD BOOK R1335, PAGE 38  
 TAX MAP 176, PARCEL 101 (ROMCT)

JOHN ORBAN ETUX  
 DEED BOOK 733, PAGE 211  
 TAX MAP 176, PARCEL 24.00 (ROMCT)

DANIEL MILLER ETUX  
 RECORD BOOK 1594, PAGE 944  
 TAX MAP 175, PARCEL 37.00 (ROMCT)

**37.40 ACRES**  
 (TRACT 1)

LUTHER MANGRUM JR.  
 DEED BOOK 849, PAGE 4  
 TAX MAP 176, PARCEL 26.00 (ROMCT)

CHIMNEY  
 WELL  
 OLD HOUSE SITE

DRY POND

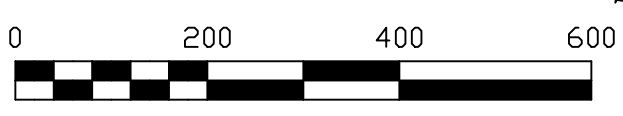

**80.64 ACRES**  
 (TRACT 2)

HOWARD MANGRUM TRUSTEE  
 DEED BOOK 533, PAGE 195  
 DEED BOOK 1198, PAGE 377  
 TAX MAP 185, PARCEL 8.00 (ROMCT)

RUSSELL WALDROP ETUX  
 DEED BOOK 266, PAGE 29  
 TAX MAP 6, PARCEL 8.00 (ROGCT)

KING FISHER FARMS LLC  
 RECORD BOOK R2264, PAGE 1344  
 RECORD BOOK 2223, PAGE 1020  
 RECORD BOOK 1844, PAGE 390  
 PLAT BOOK 15, PAGE 258  
 TAX MAP 186, PARCEL 16.01 (ROMCT)

KING FISHER FARMS LLC  
 RECORD BOOK R2264, PAGE 1344  
 RECORD BOOK 2223, PAGE 1020  
 RECORD BOOK 1844, PAGE 390  
 PLAT BOOK 15, PAGE 258  
 TAX MAP 186, PARCEL 16.01 (ROMCT)



<b>SURVEY FOR HOWARD HENSON ETAL</b>		
SCALE: 1" = 200'	APPROVED BY:	DRAWN BY: INDICA CLUCK
DATE: 10/1/19	KENNETH CARROLL	REVISED: / /
<b>6TH CIVIL DISTRICT - MAURY COUNTY, TN</b>		
REF: DEED BOOK 153, PAGE 90 TAX MAP 185, PARCEL 1.00 DEED BOOK 453, PAGE 143 TAX MAP 176, PARCEL 25.00	JOB NAME: HEH308_2	(JC)