


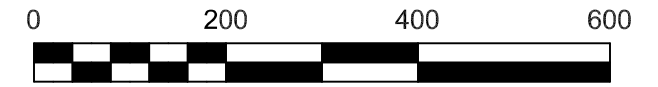
# Plat of 48.251 Acre Tract Surveyed for David Jones, Auctioneer

Part of the East Half of Section 20 & the West Half of Section 14  
 Twp. 8 North-Range 7 West, Beaver Township, Noble County, Ohio  
 Deed Ref.: Vol. 161-Page 756, Deed Records



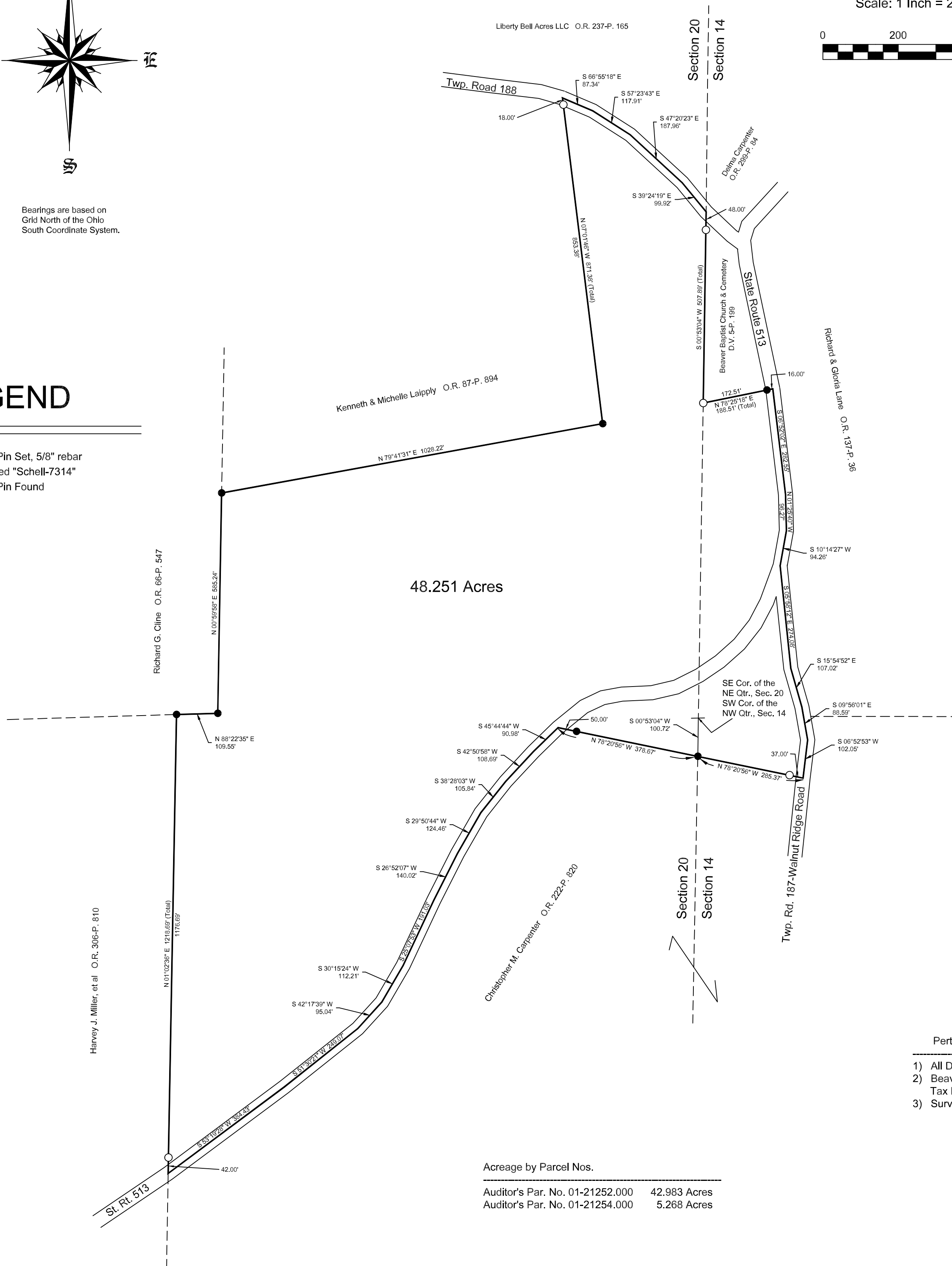
Bearings are based on  
 Grid North of the Ohio  
 South Coordinate System.

Scale: 1 Inch = 200 Feet



## LEGEND

- Iron Pin Set, 5/8" rebar capped "Schell-7314"
- Iron Pin Found



48.251 Acres

### Pertinent Documents

- 1) All Deed Vol. & Pages Shown
- 2) Beaver Twp. Sections 14 & 20 Tax Maps
- 3) Survey Plats of the Area

### Acreage by Parcel Nos.

Auditor's Par. No. 01-21252.000	42.983 Acres
Auditor's Par. No. 01-21254.000	5.268 Acres